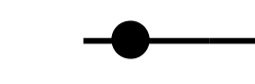


GEMEENTE NOORDWIJK












BESTEMMINGSPLAN BOECHORST

ONDERDEEL I: PLANKAART
ZIE OOK: ONDERDEEL II: REGELS

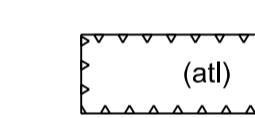
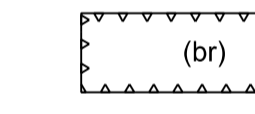
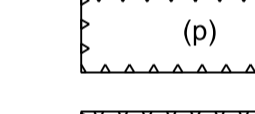
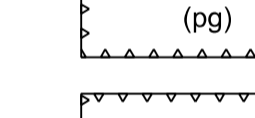
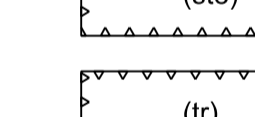
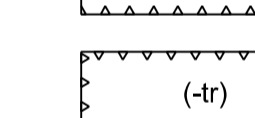
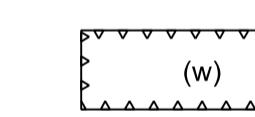

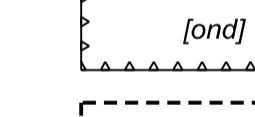
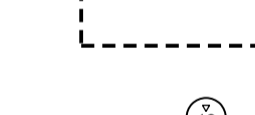



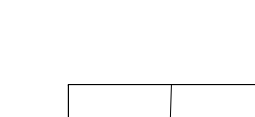
PLANGRENS

 - Plangrens

BESTEMMINGEN

-  G - Groen
-  M - Maatschappelijk
-  N - Natuur
-  T-1 - Tuin - 1
-  T-2 - Tuin - 2
-  V - Verkeer
-  WA - Water
-  W-1 - Wonen - 1
-  W-2 - Wonen - 2
-  W-3 - Wonen - 3
-  W-4 - Wonen - 4

AANDUIDINGEN

-  - atelier
-  - brug
-  - parkeerterrein
-  - parkeergarage
-  - steiger
-  - terras
-  - terras uitgestoten
-  - wonen
-  - bouwvlak
-  - onderdoorgang
-  - maatvoeringsvlak
-  - maximale bouwhoogte
-  - maximale goot- en bouwhoogte
-  - bebouwd oppervlak (m²)

VERKLARING

-  - topografische gegevens en bestaande ondergrond

